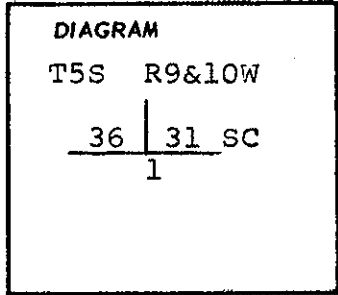


CERTIFIED RECORD OF LAND CORNER MONUMENTATION

History of original corner establishment:

Corner established in 1872 by J.W. Meldrum.



Description of corner evidence found:

Found old rusted 3/4" pipe in mound of rock from which
Also original stone.

18" alder brs. S58E 29.9 ft -
has been chopped out - no evidence of scribing.

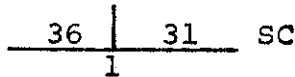
3/4" pipe brs. due east in a mound of rock for 33.0 ft which is
the C.C. as described by Wygant in 1907. distance is good with
his distance.

S.C. falls just east of old creek bed as described by record.

Description of monument and accessories established to perpetuate the
original location of this corner

Set 2"x30" iron pipe with brass cap mkd

T5S R10W T5S R19W



T6S R10W
1970
650

from which

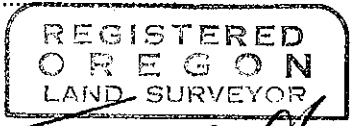
36" hemlock brs. N26W 23.9 ft
scribed T5S R10W S36 BT

12" alder brs. S74E 23.1 ft
scribed T6SR10W S1 BT

Placed stone & 3/4" pipe beside corner

Set fence post + 5 ft north facing west.

Office of TILLAMOOK County of SURVEYOR
 State of OREGON, I hereby certify that the within instrument was filed in this office
 for record on the 15th day of May, 1970, at o'clock m., (signed)
[Signature] by (DEPUTY)
 (COUNTY OFFICIAL)



[Signature]
 JULY 10, 1964
 TOM O. McCULLOUGH
 650

BOOK 3

5/8/70